

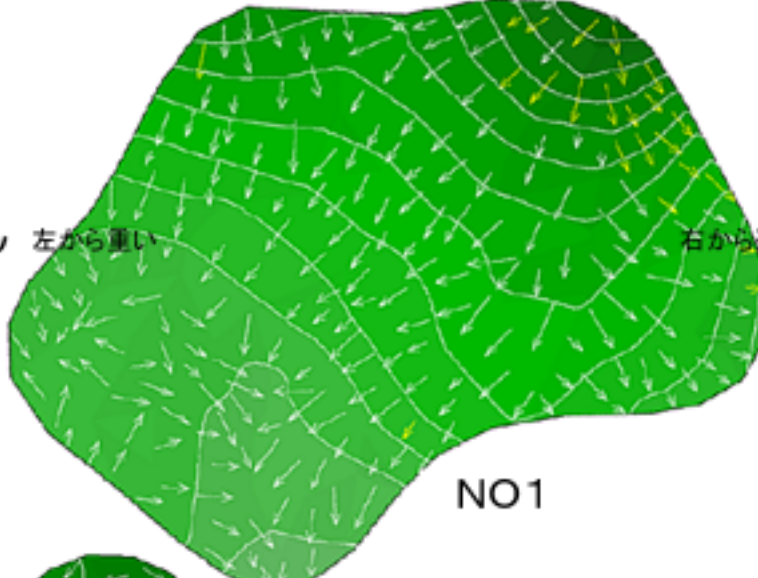
GPSグリーン図

等高線は高低差5cm

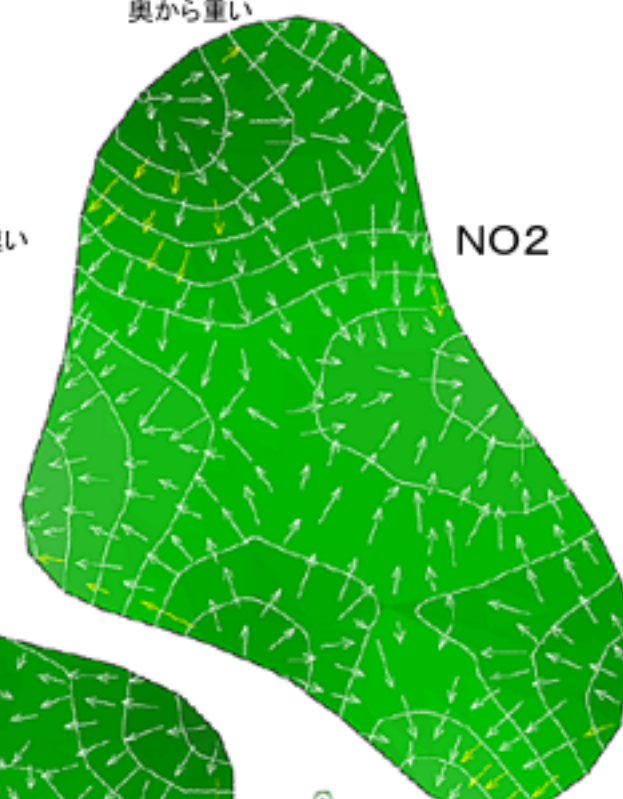
矢印は勾配を表します

(白矢印は緩やか、黄矢印は急勾配)

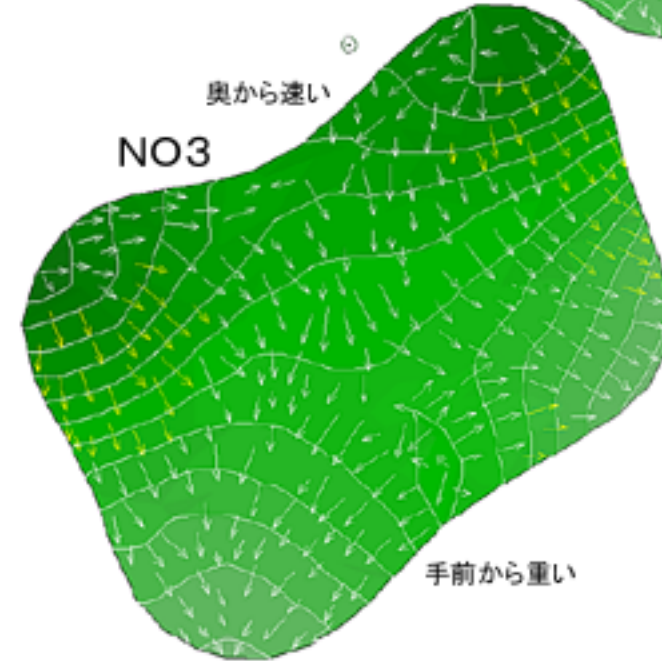
矢印と芝芽は一致しません



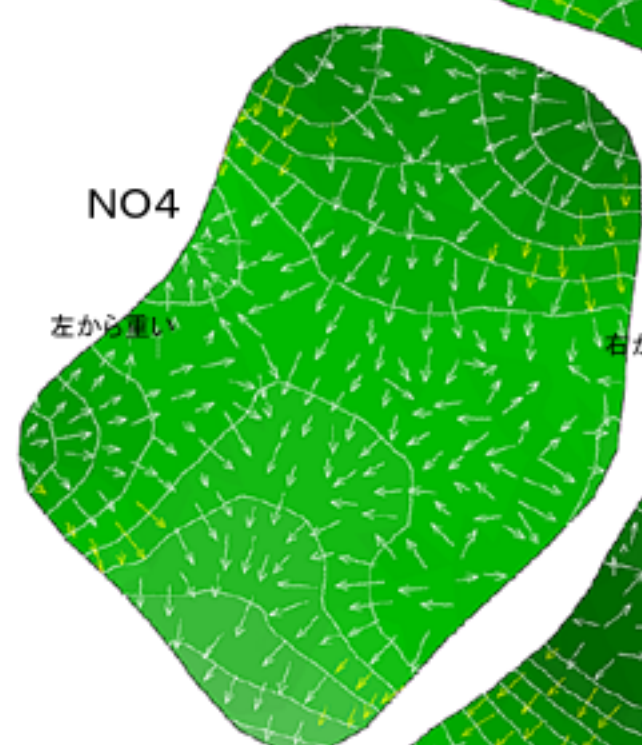
NO1



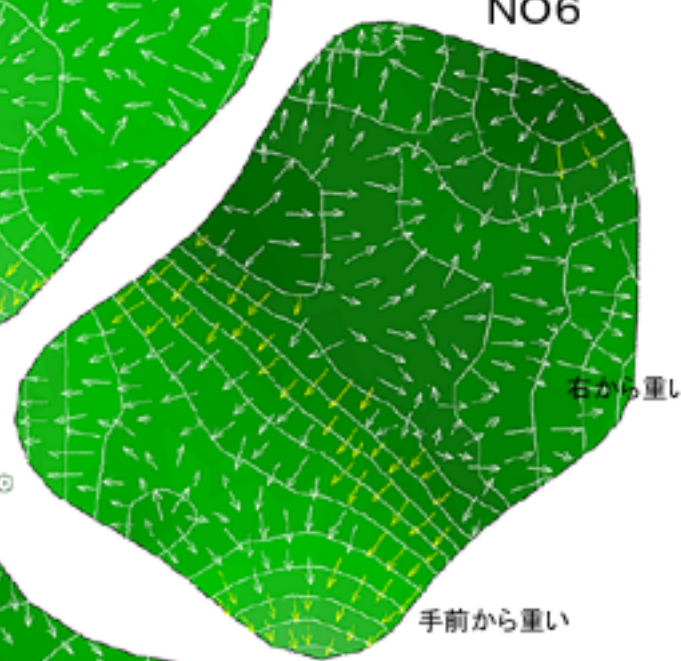
NO2



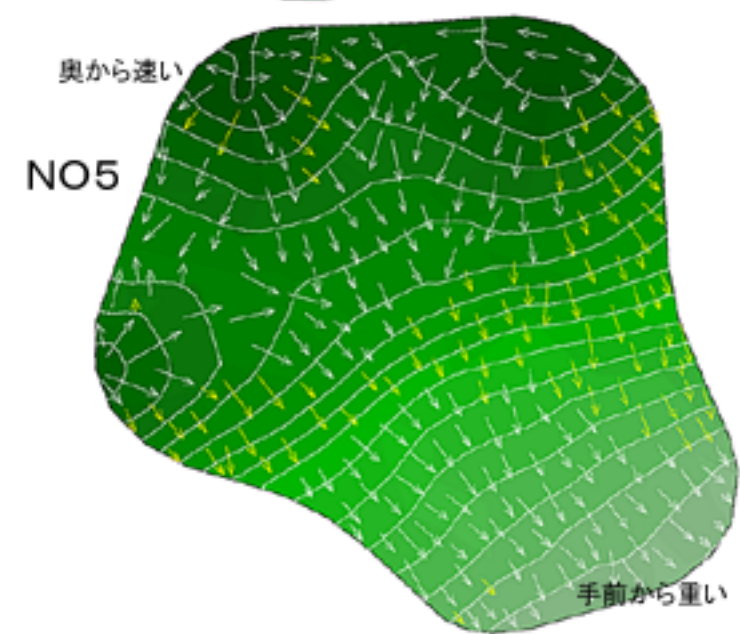
NO3



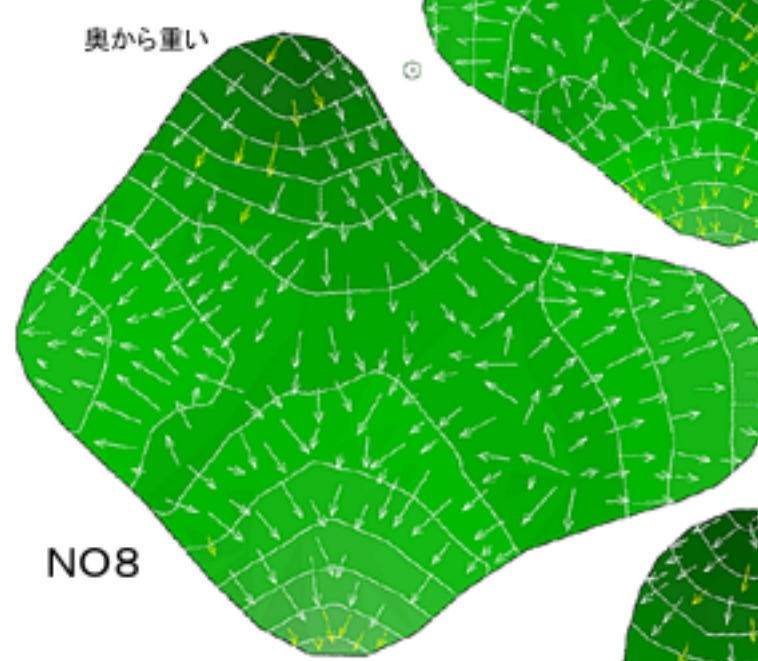
NO4



NO6



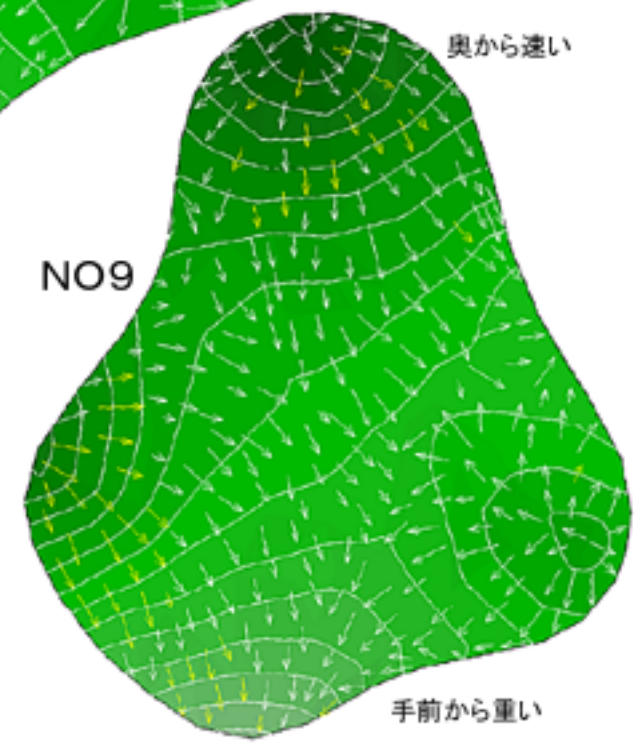
NO5



NO8



NO7



NO9

GPS(衛星測位)により測定した
実際の標高データにより作成して
おります